

## MINUTES OF MEETING HELD APRIL 22, 2002

The Common Council of the City of Somerset, Kentucky met in regular session on Monday, April 22, 2002 at 7:00 p.m. with the following present: Mayor JP Wiles, Council Members David Burdine, Clarence Floyd, Jerry Wheeldon, Mark Beasley, Robin Daughetee, Charles New, Donna Hunley, John R. Minton, William Earl Owens, Pat Bourne, Jerry Burnett, Peggy Dugger, City Attorney Joe Travis and City Clerk David Godsey.

Mr. Wheeldon moved the minutes of the last regular meeting held on April 8, 2002 and the reports be approved as delivered. Mr. Daughetee seconded the motion. Upon roll call the following Council Members voted "Aye": Mr. Wheeldon, Mr. Beasley, Mr. Daughetee, Mr. New, Mrs. Hunley, Mr. Minton, Mr. Bourne, Mr. Burnett, Mr. Burdine, Mr. Floyd, Mr. Owens, and Mrs. Dugger.

Mayor Wiles asked that a moment of silence be observed by the Council in remembrance of Sheriff Sam Catron. All Council members participated.

Second reading was given the following Ordinance:

### Ordinance Number 02-05

AN ORDINANCE AMENDING ORDINANCE NO. 80-13, KNOWN AS THE ZONING ORDINANCE AND ALTERING THE ZONING MAP, BY CHANGING A BOUNDARY OF LAND NOW ZONED R-1 TO R-3.

BE IT ORDAINED BY THE COMMON COUNCIL OF THE CITY OF SOMERSET, KENTUCKY:

That Ordinance No. 80-13, known as the Zoning Ordinance, Somerset, Kentucky, be and the same is hereby amended by altering the Zoning Map in the following manner:

- I. By changing the following boundary of land being zoned R-1 to R-3.

A certain tract of land located on Pumphouse Road west, Somerset, Pulaski County, Kentucky, and more particularly described as follows:

Unless state otherwise, any monument referred to herein as a "rebar set" is a set 1/2" diameter rebar eighteen (18") inches in length, with a orange plastic cap stamped "LS 2876". All bearings stated herein are referred to magnetic meridian.

Beginning at a rebar set on North side of Pumphouse Road West said rebar being 325 feet from Northeast corner of Warren Thompson's lot D.B. 611 Page 693 and D.B. 613 page 188; THENCE with South right-of-way line of said road following courses and distances North 82 degrees 18 minutes 10 seconds East for a distance of 17.26 feet to a rebar set; THENCE along a curve to the right having a radius of 1146.38 feet and an arc length of 483.99 feet, being subtended by a chord of South 85 degrees 36 minutes 08 seconds East for a distance of 480.40 feet to a rebar set; THENCE South 73 degrees 30 42 seconds East for a distance of 5.77 feet to a rebar set; THENCE leaving said Pumphouse Road West and along a curve to the right having a radius of 5.00 feet and an arc length of 13.19 feet, being subtended by a chord of South 02 degrees 03 minutes 49 seconds West for a distance of 9.68 feet to a rebar set on North side of Lisa's Way 40' wide; THENCE with said Lisa's Way South 77 degrees 38 minutes 06 seconds West for a distance of 168.12 feet to a rebar set; THENCE along a curve to the left having a radius of 150.00 feet and an arc length of 112.83 feet, being subtended by a chord of South 56 degrees 05 minutes 10 seconds West for a distance of 110.19 feet to a rebar set; THENCE South 34 degrees 32 minutes 15 seconds West for a distance of

76.15 feet to a rebar set; THENCE South 45 degrees 03 minutes 51 seconds West for a distance of 65.99 feet to a rebar set; THENCE South 61 degrees 42 minutes 16 seconds West for a distance of 66.64 feet to a rebar set; THENCE leaving said Lisa's Way North 28 degrees 56 minutes 57 seconds west for a distance of 147.75 feet to a rebar set; THENCE North 09 degrees 21 minutes 31 seconds West for a distance of 157.05 feet to a point of beginning. Said property contains 1.65 acres more or less. According to a survey by Mohammad Bidarian, PLS 2876 with Precision Land Surveying on \_\_\_\_\_, said property being a part of the same property conveyed to Jerry Ikerd by deed dated \_\_\_\_\_ day of \_\_\_\_\_, which is of record in deed book \_\_\_\_\_ Page \_\_\_\_\_ and record of Pulaski County Court Clerk office. Together with and subject to covenants, easements, and restrictions of record.

Property known as East Somerset Church Road and Lisa Way:


II. The City Clerk of the City of Somerset, Kentucky is hereby authorized to alter the Zoning Map to reflect said change.

III. This Ordinance shall be in full force and effect from and after adoption.

FIRST READING: APRIL 8, 2002

SECOND READING: APRIL 22, 2002

APPROVED:  
  
 \_\_\_\_\_  
 MAYOR

ATTEST:  
  
 \_\_\_\_\_  
 CITY CLERK

Mr. Floyd moved the above Ordinance be adopted on its second reading. Mr. Daughetee seconded the motion. Upon roll call the following Council Members voted "Aye": Mr. Beasley, Mr. Daughetee, Mr. New, Mrs. Hunley, Mr. Minton, Mr. Owens, Mr. Bourne, Mr. Burnett, Mrs. Dugger, Mr. Burdine, Mr. Floyd, and Mr. Wheeldon.

The following resolution was presented for approval:

**RESOLUTION**

**WHEREAS**, Sheriff Sam Catron was a dedicated public servant and a great law enforcement official against drugs, and other types of crime. He was recently named Sheriff of the Year.

**WHEREAS**, Sheriff Catron was wearing his Badge No. 111 and was standing near his car No. 111 at the time of this terrible tragedy.

**WHEREAS**, in his position as the Chief Law Enforcement Officer for Pulaski County, he served with dignity and honor to all of Pulaski County, and was respected throughout our state and our country.

**NOW, THEREFORE, BE IT RESOLVED BY THE MAYOR AND COMMON COUNCIL OF THE CITY OF SOMERSET, KENTUCKY, THAT,**

1. The grief of the Mayor and Common Council of the City of Somerset, Kentucky, and the sense of loss to the City and the County felt by them be, and are hereby publicly and officially expressed.
2. The sympathy of the Mayor, the Common Council, all city officials, and all city employees, be, and is hereby extended to the Mother and all the family of Sheriff Sam Catron.
3. This resolution to be recorded permanently in the minutes of the Common Council as an attestation of the services of Sheriff Sam Catron.
4. The City Clerk to furnish copies of this resolution to the Mother and family of Sheriff Sam Catron.

**PASSED** this the 22<sup>nd</sup> day of April, 2002, by the Common Council of the City of Somerset, Kentucky.

**APPROVED:**




---

JP Wiles, Mayor

**ATTEST:**




---

David Godsey, City Clerk

Mr. Daughetee moved to adopt the above Resolution. Mr. Floyd seconded the motion. Upon roll call the following Council Members voted "Aye": Mr. Beasley, Mr. Daughetee, Mr. New, Mrs. Hunley, Mr. Minton, Mr. Owens, Mr. Bourne, Mr. Burnett, Mrs. Dugger, Mr. Burdine, Mr. Floyd and Mr. Wheeldon.

Mr. Daughetee moved for the Mayor to meet with County Judge Beshears to look at erecting a monument in the honor of Chief Harold Catron and Sheriff Sam Catron. Mr. Wheeldon seconded the motion. Upon roll call the following Council Members voted "Aye": Mr. Beasley, Mr. Daughetee, Mr. New, Mrs. Hunley, Mr. Minton, Mr. Owens, Mr. Bourne, Mr. Burnett, Mrs. Dugger, Mr. Burdine, Mr. Floyd, and Mr. Wheeldon.


Mr. Minton moved for RECC to install two (2) 9500 Sodium Cobra Head Street Lights with 8' extended arms on Kimberly Drive, one near 2002, the other near 2012. Also, for KU to install one (1) – 9500 Sodium Cobra Head Street Light with 8' extended arm near 119 Hawkins Avenue and one (1) – 9500 Sodium Cobra Head Street Light with 8' extended arm on Parkview Court. Mr. Owens seconded the motion. Upon roll call the following Council Members voted "Aye": Mr. Beasley, Mr. Daughetee, Mr. New, Mrs. Hunley, Mr. Minton, Mr. Owens, Mr. Bourne, Mr. Burnett, Mrs. Dugger, Mr. Burdine, Mr. Floyd, and Mr. Wheeldon.


Mr. Minton moved to install a Stop Sign on Cromer Street at the intersection of Oakdale Drive. Mr. Wheeldon seconded the motion. Upon roll call the following Council Members voted "Aye": Mr. Beasley, Mr. Daughetee, Mr. New, Mrs. Hunley, Mr. Minton, Mr. Owens, Mr. Bourne, Mr. Burnett, Mrs. Dugger, Mr. Burdine, Mr. Floyd, and Mr. Wheeldon.

Mr. Wheeldon moved that the Council go into Executive Session to discuss possible pending litigation. Mr. Daughetee seconded the motion. Upon roll call the following Council Members voted "Aye": Mr. Beasley, Mr. Daughetee, Mr. New, Mrs. Hunley, Mr. Minton, Mr. Owens, Mr. Bourne, Mr. Burnett, Mrs. Dugger, Mr. Burdine, Mr. Floyd, and Mr. Wheeldon.

Mr. Beasley moved to authorize the City Attorney to take whatever action was necessary to collect the total amount promised to the City by the Self Funded Health Insurance Company at the time we contracted to go with them. Mr. Daughetee seconded the motion. Upon roll call the following Council Members voted "Aye": Mr. Beasley, Mr. Daughetee, Mr. New, Mrs. Hunley, Mr. Minton, Mr. Owens, Mr. Bourne, Mr. Burnett, Mrs. Dugger, Mr. Burdine, Mr. Floyd, and Mr. Wheeldon.

There being no further business the meeting adjourned.

ATTEST:  CITY CLERK

APPROVED  MAYOR