

MINUTES OF MEETING HELD APRIL 26, 2004

The Common Council of the City of Somerset, Kentucky met in regular session on Monday, April 26, 2004 at 7:00 p.m. with the following present: Mayor: J.P. Wiles, Council Members: Mark Beasley, Jerry Girdler, Charlie New, Donna Hunley, John Minton, Earl Owens, Pat Bourne, Jerry Burnett, Joann Norfleet, Clarence Floyd, and Jerry Wheeldon. City Attorney Joe Travis and City Clerk David Godsey. Absent: Peggy Dugger.

Mr. Wheeldon moved to approve the minutes of the last regular meeting held on April 12, 2004 and the reports be approved as delivered. Mr. Beasley seconded the motion. Upon roll call the following Council Members voted "Aye": Mr. Beasley, Mr. Girdler, Mr. New, Mrs. Hunley, Mr. Minton, Mr. Owens, Mr. Bourne, Mr. Burnett, Mrs. Norfleet, Mr. Floyd, and Mr. Wheeldon.

Second reading was given the following Ordinance:


<p style="text-align: center;">ORDINANCE NO. 04-04</p> <p>AN ORDINANCE AMENDING ORDINANCE NO. 00-18, KNOWN AS THE ZONING ORDINANCE AND ALTERING THE ZONING MAP, BY CHANGING A BOUNDARY OF LAND NOW ZONED R-2 TO B-1.</p> <p>BE IT ORDAINED BY THE COMMON COUNCIL OF THE CITY OF SOMERSET, KENTUCKY:</p> <p>That Ordinance No. 00-18, known as the Zoning Ordinance, Somerset, Kentucky, be and the same is hereby amended by altering the Zoning Map in the following manner:</p> <p>I. By changing the following boundary of land being zoned R-2 to B-1:</p> <p>A certain parcel or lot of land situated on the North side of Columbia Street, in the City of Town of Somerset, Pulaski County, Kentucky, and bounded as follows:</p> <p>BEGINNING at a stake on the said North side of Columbia Street, running thence (N) 18 1/4 West 190 feet to a stake or stone; thence South 71 1/4 West 60 feet to a stake or stone; thence South 18 1/4 East to the edge of the Columbia Street and a stone; thence with Columbia Street to the beginning.</p> <p>Being the same property conveyed to Thelma W. Green, now Thelma Flynn Weddle, party of the first part by Deed of Conveyance dated March 3, 1970, from Lee Davis Fisher, as Executor of the Last Will and Testament of Mae T. Orwin, deceased, as the same appears of record in Deed Book 299, Page 395, Pulaski County Court Clerk's Office, Kentucky.</p> <p>Above described property is subject to all easements, exceptions, right-of-ways, covenants, and restrictions of record or that may apply.</p> <p>II. The City Clerk of the City of Somerset, Kentucky is hereby authorized to alter the Zoning Map to reflect said change.</p>	<p>III. This Ordinance shall be in full force and effect from and after adoption.</p> <p>FIRST READING: <u>April 12, 2004</u></p> <p>SECOND READING: <u>April 26, 2004</u></p> <p>APPROVED:</p> <p style="text-align: center;"><u>J.P. Wiles</u> MAYOR</p> <p>ATTEST:</p> <p style="text-align: center;"><u>David Godsey</u> CITY CLERK</p>
---	---

Mr. Floyd moved to approve the above Ordinance on its second reading. Mr. Bourne seconded the motion. Upon roll call the following Council Members voted "Aye": Mr. Beasley, Mr. New, Mrs. Hunley, Mr. Minton, Mr. Owens, Mr. Bourne, Mr. Burnett, Mrs. Norfleet, Mr. Floyd, and Mr. Wheeldon. Voting "Nay": Mr. Girdler.

Mr. Beasley moved to refund the following amount paid on 2003 taxes: W. Malcolm & Sue Smith, 232 Fairway Lane Somerset, KY, in the amount of \$58.21 for a homestead exemption. 2002 taxes: W. Malcolm & Sue Smith, 232 Fairway Lane Somerset, KY, in the amount of \$55.71 for a homestead exemption. 2003 taxes: Thomas & Sally McGeehan, 206 E. Oak Street, Somerset, KY, in the amount of \$58.21 for a homestead exemption. Mr. Bourne seconded the motion. Upon roll call the following Council Members voted "Aye": Mr. Beasley, Mr. Girdler, Mr. New, Mrs. Hunley, Mr. Minton, Mr. Owens, Mr. Bourne, Mr. Burnett, Mrs. Norfleet, Mr. Floyd, and Mr. Wheeldon.

City of Somerset

400 East Mt. Vernon Street
P.O. Box 888
SOMERSET, KENTUCKY 42502
(606)778-8288
(606)778-2481 (FAX)




JP Wilson
Mayor
David Godsey
City Clerk

April 20, 2003

Somerset City Council
City Hall
400 E Mt Vernon St
Somerset KY 42501

Dear Councilors:

I am writing in behalf of W. Malcolm & Sue Smith 232 Fairway Lane
Somerset, Kentucky, who is requesting a refund on their previously paid city
taxes. Mr. T. W. Todd, Property Valuation Administrator has issued a credit
for a homestead exemption exemption in the amount of 28,000
The amount of refund due is \$ 56.21 Thank you.


Sincerely,

David Godsey
City Clerk

To: DAVID GODSEY, School Tax Collector
Credit: W. Malcolm & Sue Smith
Address: 232 Fairway Lane Somerset KY 42501
Amount: 28000 Real Estate Personal
VALUATION
who has been returned for Somerset City School Taxes for
the year in 2002
The reason for this credit is H.E.
Date 4-1-04 By T.W. Todd

Equal Opportunity Employer M/F/D (606)778-6176 (TDD)

City of Somerset

400 East Mt. Vernon Street
P.O. Box 888
SOMERSET, KENTUCKY 42502
(606)778-8288
(606)778-2481 (FAX)



JP Wilson
Mayor
David Godsey
City Clerk

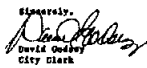
April 20, 2003

Somerset City Council
City Hall
400 E Mt Vernon St
Somerset KY 42501

Ref: 2002 Property Taxes

Dear Councilors:

I am writing in behalf of W. Malcolm & Sue Smith 232 Fairway Lane
Somerset, Kentucky, who is requesting a refund on their previously paid city
taxes. Mr. T. W. Todd, Property Valuation Administrator has issued a credit
for a homestead exemption exemption in the amount of 28,000 (100%)
The amount of refund due is \$ 55.71 Thank you.


Sincerely,

David Godsey
City Clerk

To: DAVID GODSEY, School Tax Collector
Credit: W. Malcolm & Sue Smith
Address: 232 Fairway Lane Somerset KY 42501
Amount: 28000 Real Estate Personal
VALUATION
who has been returned for Somerset City School Taxes for
the year in 2002
The reason for this credit is H.E.
Date 4-1-04 By T.W. Todd

Equal Opportunity Employer M/F/D (606)778-6176 (TDD)

City of Somerset

400 East Mt. Vernon Street
P.O. Box 888
SOMERSET, KENTUCKY 42502
(606)778-8288
(606)778-2481 (FAX)




JP Wilson
Mayor
David Godsey
City Clerk

April 20, 2003

Somerset City Council
City Hall
400 E Mt Vernon St
Somerset KY 42501

Dear Councilors:

I am writing in behalf of Thomas & Sally McGeehan 206 E Oak St
Somerset, Kentucky, who is requesting a refund on their previously paid city
taxes. Mr. T. W. Todd, Property Valuation Administrator has issued a credit
for a homestead exemption exemption in the amount of \$ 28,000
The amount of refund due is \$ 56.21 Thank you.

Sincerely,

David Godsey
City Clerk

To: DAVID GODSEY, School Tax Collector
Credit: Thomas & Sally McGeehan
Address: 206 E Oak St
Amount: 28000 Real Estate Personal
VALUATION
who has been returned for Somerset City School Taxes for
the year in 2002
The reason for this credit is Homestead Ex.
Date 4-1-04 By David Godsey
Refund


Equal Opportunity Employer M/F/D (606)778-6176 (TDD)

Mr. Wheeldon moved to approve the closing of East Mt. Vernon Street from Citizens Bank to Maple Street for a Prayer Service and Singing on May 6th from 11:00 am to 1:00pm. Mr. Burnett seconded the motion. Upon roll call the following Council Members voted "Aye": Mr. Beasley, Mr. Girdler, Mr. New, Mrs. Hunley, Mr. Minton, Mr. Owens, Mr. Bourne, Mr. Burnett, Mrs. Norfleet, Mr. Floyd, and Mr. Wheeldon.

Mr. Bourne moved to approve taking back from the state highway department ownership and maintenance of the following streets totaling .714 miles. Mr. Wheeldon seconded the motion. Upon roll call the following Council Members voted "Aye": Mr. Beasley, Mr. Girdler, Mr. New, Mrs. Hunley, Mr. Minton, Mr. Owens, Mr. Bourne, Mr. Burnett, Mrs. Norfleet, Mr. Floyd, and Mr. Wheeldon.

Monticello Street \$-300.00									
		Reg.	End	Approx.	Approx.	Existing or New	Length New	Length Existing	
		Station	Station	Length (feet)	length (Miles)	Segment	Segments (miles)	Segments (miles)	
1	Old Monticello Street & Tunnel			844.8	0.16	N	0.16		1
2	Freemont Street	80+04.90	84+68.92	465.02	0.08	E		0.09	2
3	Deerl Whitaker Lane	01+51.58	02+76.50	124.92	0.02	E		0.02	3
4	Old South Richardson Drive	00+00.00	01+80.00	180.00	0.03	N			4
5	Griffin Avenue east	82+30.00	83+83.00	305.00	0.06	E		0.06	5
6	Bourne Avenue West	98+80.00	102+37.00	257.00	0.05	E		0.05	6
7	Bourne Avenue East	102+70.00	104+18.00	148.00	0.03	E		0.03	7
8	Old South Main Street	500+95.00	505+04.50	409.50	0.08	N	0.08		8
9	Jacobson Street (from Ky. 2362 to Old Ky. 1247 (South Main Street))				0.045	N	0.045		9
10	Jacobson Street (from Old Ky. 1247 (South Main Street) to Sherman Avenue				0.429	N	0.429		10
Totals:							0.714	0.36	

There being no further business the meeting was adjourned.

ATTEST: 
CITY CLERK

APPROVED 
MAYOR