

ORDINANCE NUMBER 13-01

AN ORDINANCE TO THE CITY OF SOMERSET, KENTUCKY, SETTING FORTH THE CITY'S INTENT AND DESIRE TO ANNEX A CORRIDOR OF HIGHWAY, SPECIFICALLY KENTUCKY STATE HIGHWAY 80, PULASKI COUNTY, KENTUCKY, TO THE CITY OF SOMERSET;

NOW THEREFORE, BE IT ORDAINED BY THE CITY OF SOMERSET, KENTUCKY:


- I. That the City of Somerset does hereby state its intent and desire to annex to the City of Somerset, pursuant to KRS Chapter 84A, the following boundary of unincorporated Territory which is a corridor known as Kentucky State Highway 80, which is contiguous to current boundaries of the City Limits, and is territory that is urban in character or is suitable for urban development without unreasonable delay, and which contains, or is expected to contain in the immediate future, water mains, sewer mains, and/or natural gas lines, which belong to the City of Somerset, and which currently serve, or will serve in the immediate future, customers throughout the area:

A certain corridor located and being in Pulaski County, State of Kentucky, known as Kentucky State Highway 80, and more particularly described as follows, to wit:
(See Exhibit "A" attached hereto and incorporated herein in full by reference.)

- II. This ordinance shall take effect after its passage and upon publication by law.


FIRST READING: Jan 14, 2013
SECOND READING: Jan 28, 2013

APPROVED


EDWARD R. GIRDLER, MAYOR
CITY OF SOMERSET, KENTUCKY

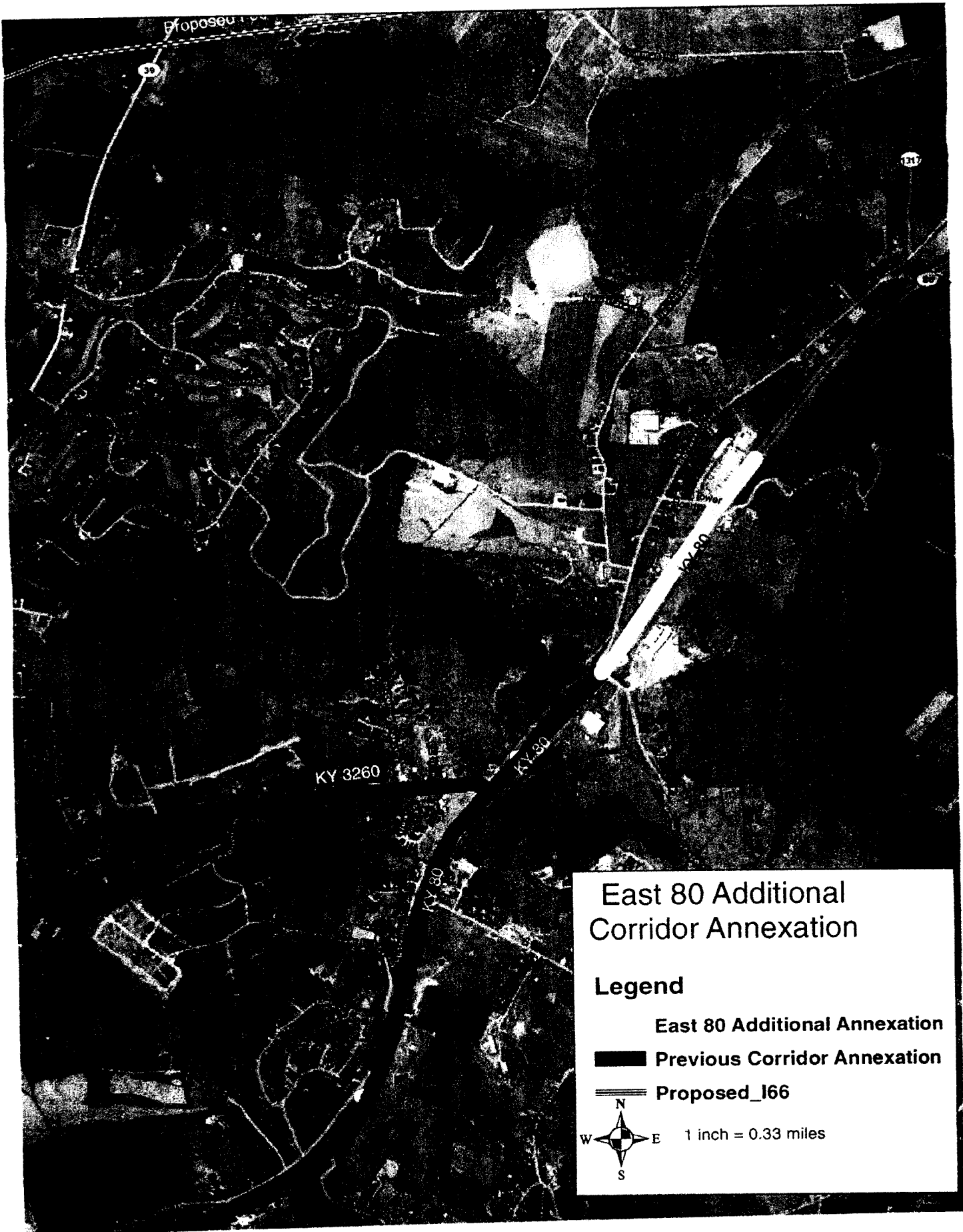
ATTEST:


DAVID GODSEY, CITY CLERK






Description of Annexation

Beginning at the corporate boundary of the City of Somerset in the vicinity of the intersection of Kentucky State Highway 80 with Pulaski County road known as Barnesburg Road, continuing in a North-Easterly direction following the Kentucky State Right-of-Way of Highway 80 approximately 0.79 miles to a point, said point being approximately 0.19 miles east of a Pulaski County road known as Fire Tower Road.



East 80 Additional Corridor Annexation

Legend

-  East 80 Additional Annexation
-  Previous Corridor Annexation
-  Proposed_I66



1 inch = 0.33 miles